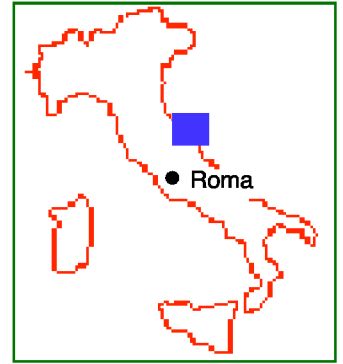
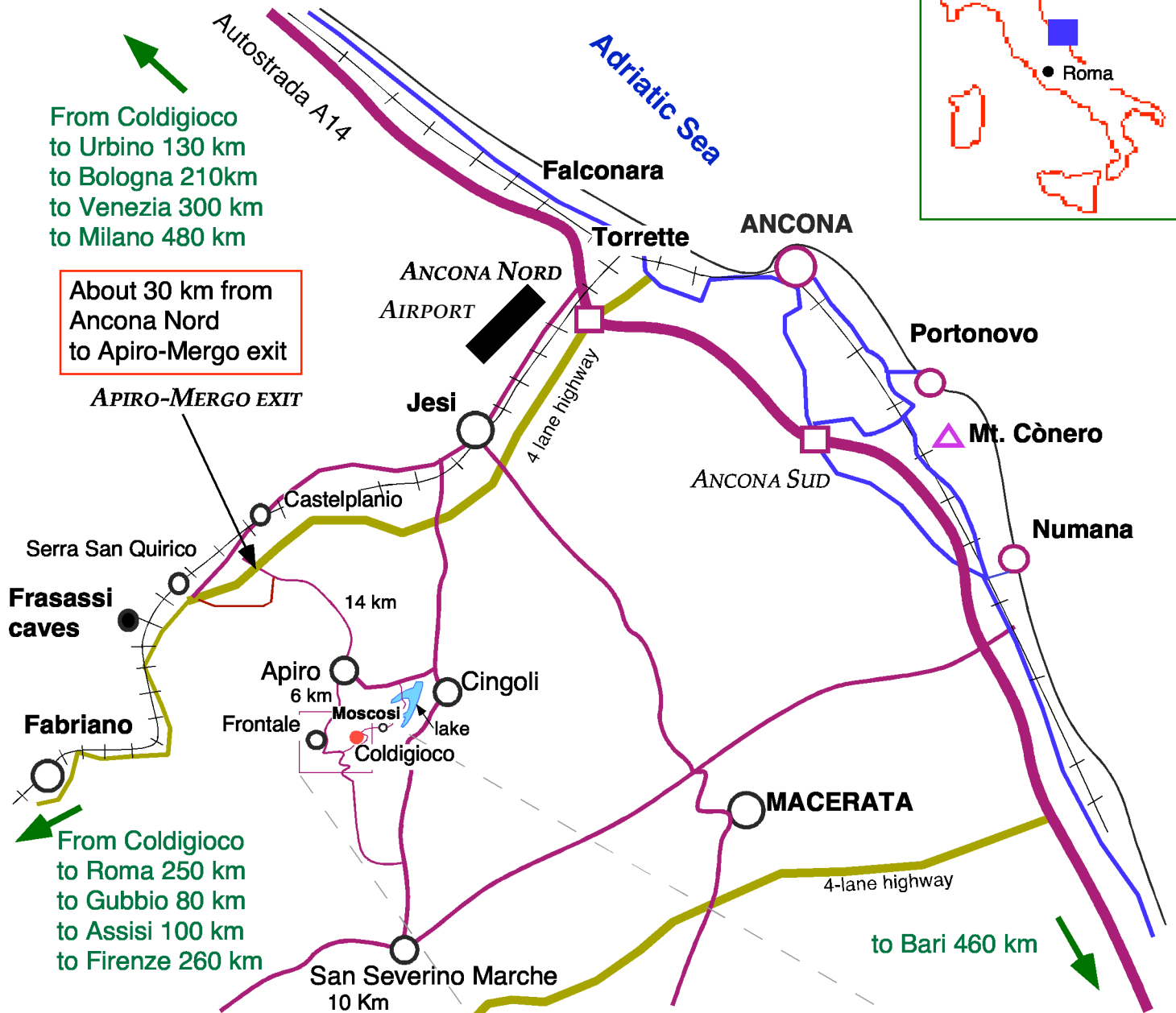


Directions to Coldigioco



From Coldigioco
to Urbino 130 km
to Bologna 210 km
to Venezia 300 km
to Milano 480 km

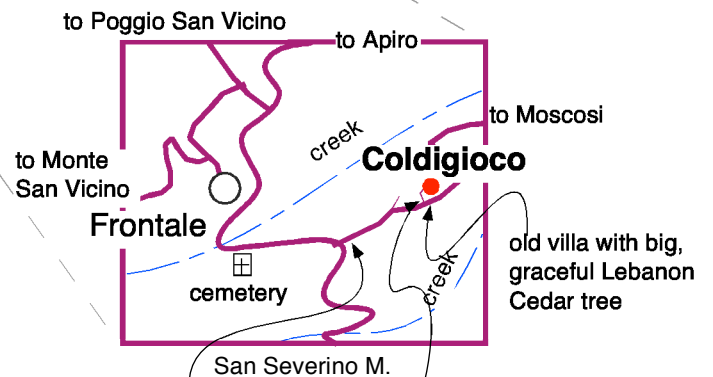
About 30 km from
Ancona Nord
to Apiro-Mergo exit



ROAD DIRECTIONS

From Rome, take the Autostrada Rome-Florence A-1 and exit at Orte. Continue on the Highway n° 204 toward Terni-Fano. At Fossato di Vico, take right toward Fabriano-Ancona (Highway n° 76). After the last tunnel, take the exit Apiro-Mergo. Alternatively, from Rome take Autostrada A-24 toward L'Aquila all the way to the coastal Autostrada A-14. Drive north, exit at Ancona Nord and continue toward Rome on the 4-lane Highway n° 76 for about 30 km. **Take the Apiro-Mergo exit.** At Apiro, take right toward San Severino. After about 6 km, passed the sign Frontale, continue toward San Severino for another kilometer. After the cemetery, take the first country road on the left, at the sign Osservatorio Geologico di Coldigioco. Pass a first group of houses, and right after an old villa with a large Lebanon Cedar, take the short ramp to the left at the sign Contrada Coldigioco.

From Milan, Take the Milan-Bologna-Ancona Autostrada (A1-->A14) and from the Ancona Nord exit, take the highway toward Roma and exit at **Apiro-Mergo**. From Apiro, follow the directions as above.



Sign to Osservatorio Small Madonna

Frontale - Coldigioco = about 2 km

Grocery, butcher, post office, church, bar-restaurant (Il Carbonaro), K/T Boundary.

Phone: +39 0733 618 291 -- Sandro's office

+39 3200125225 -- Sandro's cell

sandro.coldigioco@gmail.com

HOW TO REACH COLDIGIOCO

FLIGHT ARRIVALS AT ANCONA-FALCONARA AIRPORT

Milano	Ancona	Roma	Ancona
8:20	9:48	9:00	10:05
13:05	14:25	13:00	14:05
16:15	17:35	16:40	17:35
20:30	21:55	21:10	22:00
München	Ancona	London	Ancona
10:40	12:10	11:45 Su	14:55
14:20	15:50	12:30 Sa	15:40
19:45	21:15	13:00 Mo, Tu, We, Th	16:10

TRAINS TO CASTELPLANIO-CUPRAMONTANA

Roma	Castelplanio		
7:12	10:21		
13:12	16:30		
15:12	18:31		
17:12	20:27		
19:12	22:22		
23:00	2:08		
Milano Bologna stop	Ancona	Ancona	Castelplanio
6:05	8:23	11:25	13:38
7:20	10:10	12:29	
7:05	9:03	10:59 INTERCITY	
8:05	10:43	13:25	14:17
10:35	12:28	14:22 INTERCITY	16:31
10:00	12:43	15:25	17:08
10:05	13:03	14:56 INTERCITY	
12:05	14:43	17:15 (Falconara)	18:03
13:05	15:03	17:01 INTERCITY	18:52
14:05	16:43	19:25	
15:05	17:03	19:01 INTERCITY	21:57
16:05	18:43	21:07 (Falconara)	21:57

ROAD DIRECTIONS

From Rome, take the Autostrada Rome-Florence A-1 and exit at Orte. Continue on the Highway n° 204 toward Terni-Fano. At Gualdo Tadino, take right toward Fabriano-Ancona (Highway n°76). After the last tunnel, take the exit Apiro-Mergo. Alternatively, from Rome take Autostrada A-24 toward L'Aquila all the way to the coastal Autostrada A-14. Drive north, exit at Ancona Nord and continue toward Rome on the 4-lane Highway n°76 for about 30 km. Take the Apiro-Mergo exit. At Apiro,

take right toward San Severino. After about 5 km, passed the sign Frontale, continue toward San Severino for another kilometer. After the cemetery, take the first country road on the left, at the sign Osservatorio Geologico di Coldigioco. Pass a first group of houses, and right after an old villa with a large Lebanon Cedar, take the short ramp to the left.

From Milan, Take the Milan-Bologna-Ancona Autostrada (A14) and from the Ancona Nord exit, follow the directions as above. **WELCOME TO COLDIGIOCO!**